





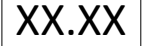



NOTES:	
1.	ALL DRAWINGS ARE TO BE READ IN CONJUNCTION WITH ALL RELEVANT SPECIFICATIONS, BILLS OF QUANTITIES, ARCHITECTURAL, SERVICES AND ENGINEERING DRAWINGS.
2.	ALL LEVELS ARE IN METRES RELATED TO ORDNANCE DATUM MALIN HEAD.
3.	ANY DISCREPANCIES BETWEEN THESE DOCUMENTS SHALL BE BROUGHT TO THE ATTENTION OF THE ENGINEER.
4.	DRAWINGS ARE NOT TO BE SCALED.
5.	ALL DIMENSIONS ARE IN METRES, UNLESS NOTED OTHERWISE.

LEGEND:

-  LANDHOLDING BOUNDARY
-  PROPOSED ACCESS ROAD
-  PLANNING BOUNDARY
-  STORM WATER
-  ROADSIDE SWALE
-  EXISTING CULVERT
-  SPOT LEVELS
-  SETTLEMENT POND

KEYPLAN:

OSI SHEET NO: 3122-C, 3122-D, 3187-A, 3187-B,
3188-A, 3188-B, 3187-C, 3187-D, 3188-C, 3188-D,
3253-A, 3253-B, 3253-C & 3253-D

P06	10/06/2025	ISSUED FOR INFORMATION	S.R.	I.B.
P05	05/06/2025	ISSUED FOR INFORMATION	S.R.	I.B.
P04	26/05/2025	ISSUED FOR INFORMATION	S.R.	I.B.
P03	22/05/2025	ISSUED FOR INFORMATION	S.R.	I.B.
P02	19/05/2025	ISSUED FOR INFORMATION	S.R.	I.B.
P01	06/05/2025	ISSUED FOR INFORMATION	S.R.	I.B.
REV	DATE	DESCRIPTION	BY	APP

PROJECT:

TITLE:

SITE ACCESS ROAD - SHEET 19

CLIENT:

NORTH KILDARE WF LTD.



DRAWN: O.R.	CHECKED: C.F.	APPROVED: I.B.
PROJECT NUMBER: 23727	DATE: OCT' 24	SCALE @ A1: 1:500
STATUS DESCRIPTION FOR INFORMATION		STATUS: S2

DRAWING NUMBER:	REV:
23727 - MWP - 00 - 00 - DR - C - 0125	P06